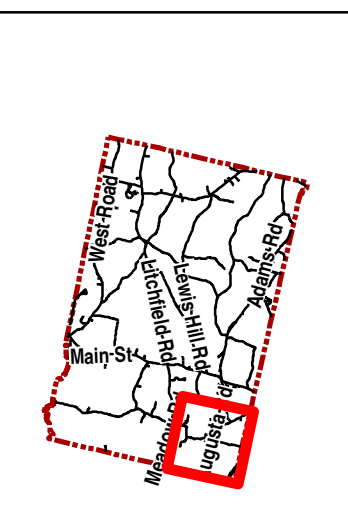



BOWDOINHAM
 Property Map
Bowdoin
 Maine



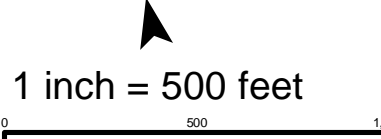
Data from Town of Bowdoin and
 Maine Office of GIS, and from a
 variety of other sources.

The cemeteries shown hereon, depicted with a symbol  have not been field located. Their actual size and location may vary. The locations shown are based on historic information provided by the Town of Bowdoin and local knowledge.

These plans are for tax assessment purposes only and should not be used for other purposes including, but not limited to conveying and site plans.

- | | |
|---|--|
| Legend | Common ownership  |
| Roads  | Right of Way  |
| Town Boundary  | River or Stream  |
| Pond  | Tree growth  |
| Open Space  O.S. | Cemetery  |
| | T.G.  |

Prepared by
Mann Associates, Inc.
 P.O. Box 51
 Bowdoin, ME 04287
 January 2012

1 inch = 500 feet


MAP 1